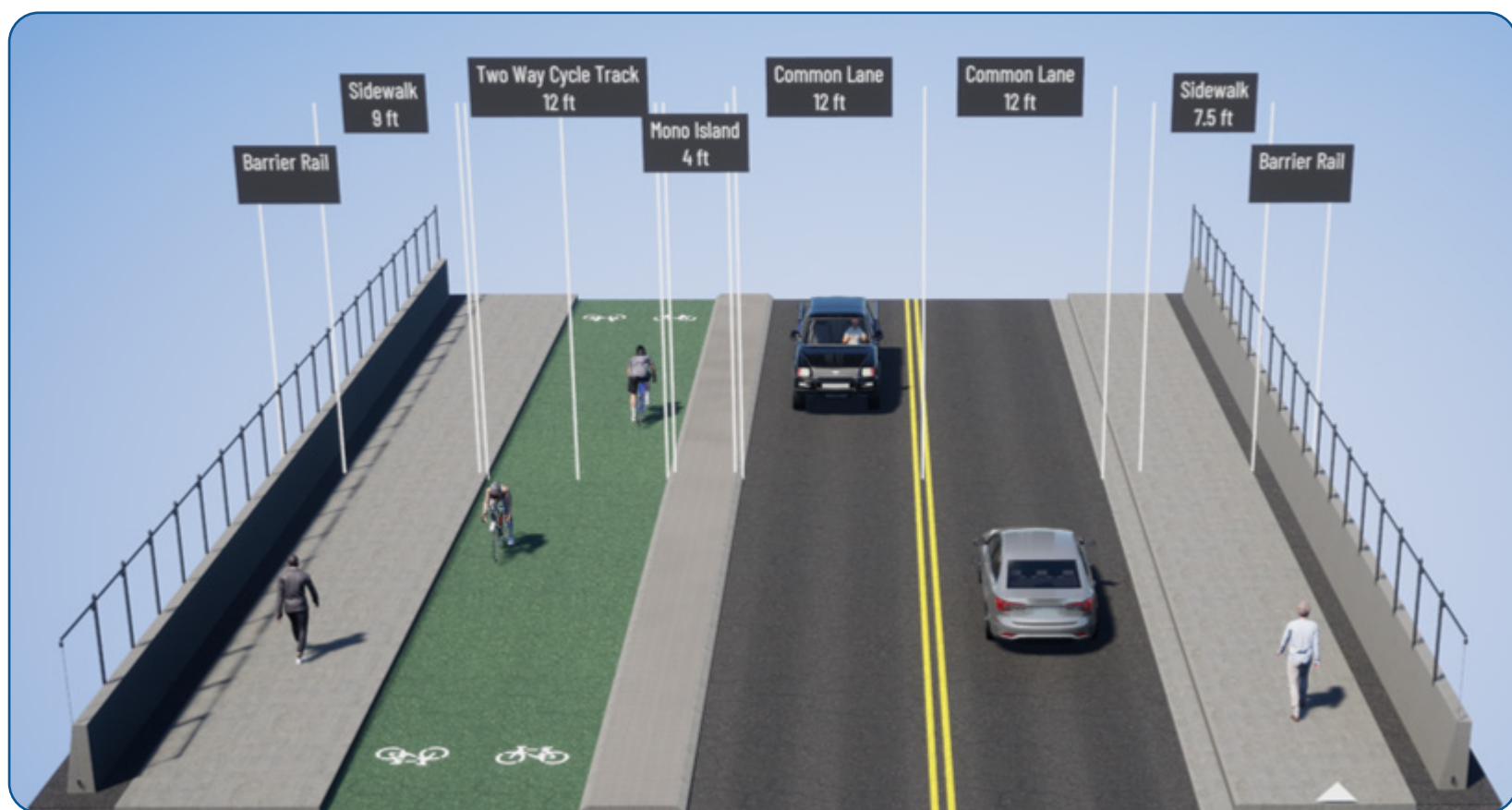
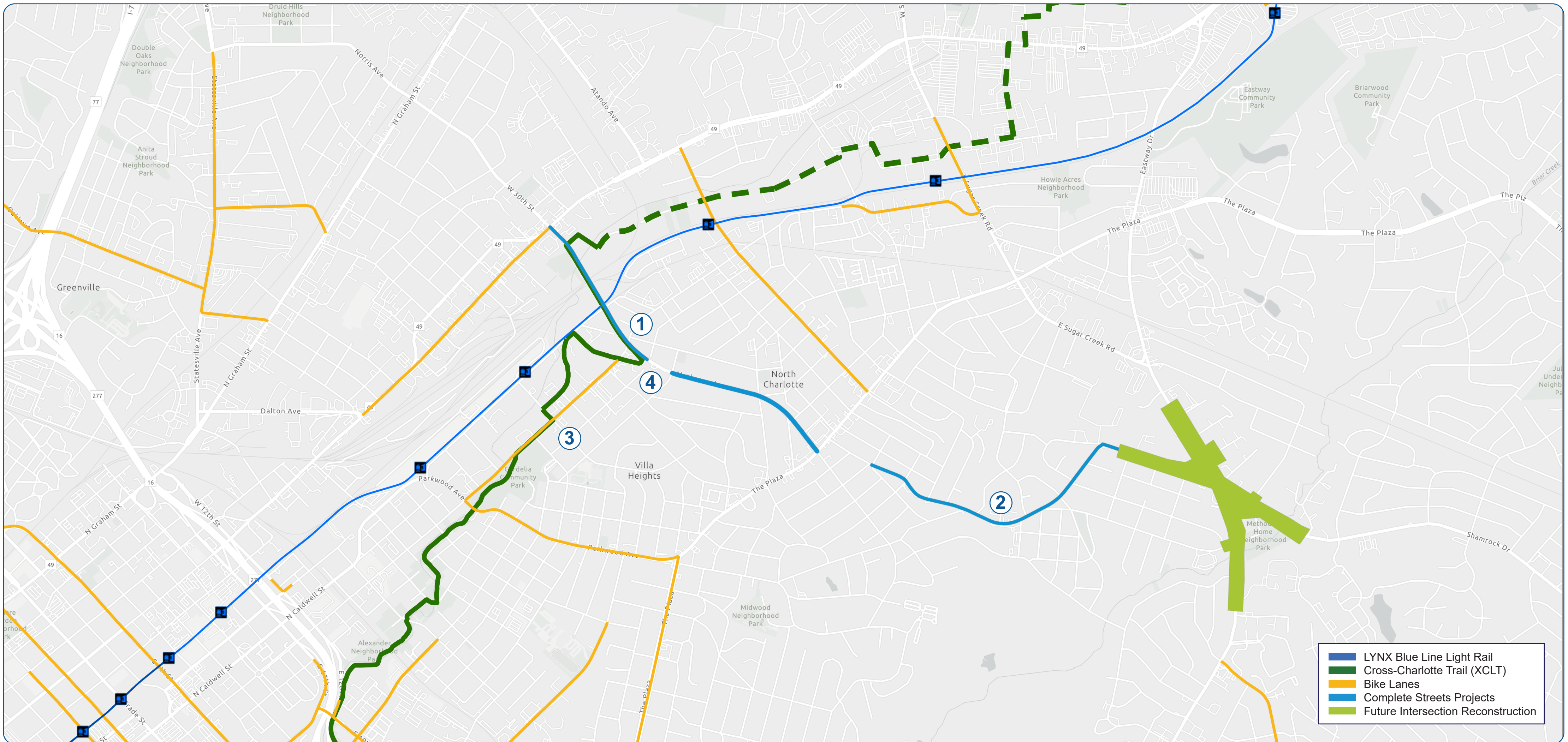


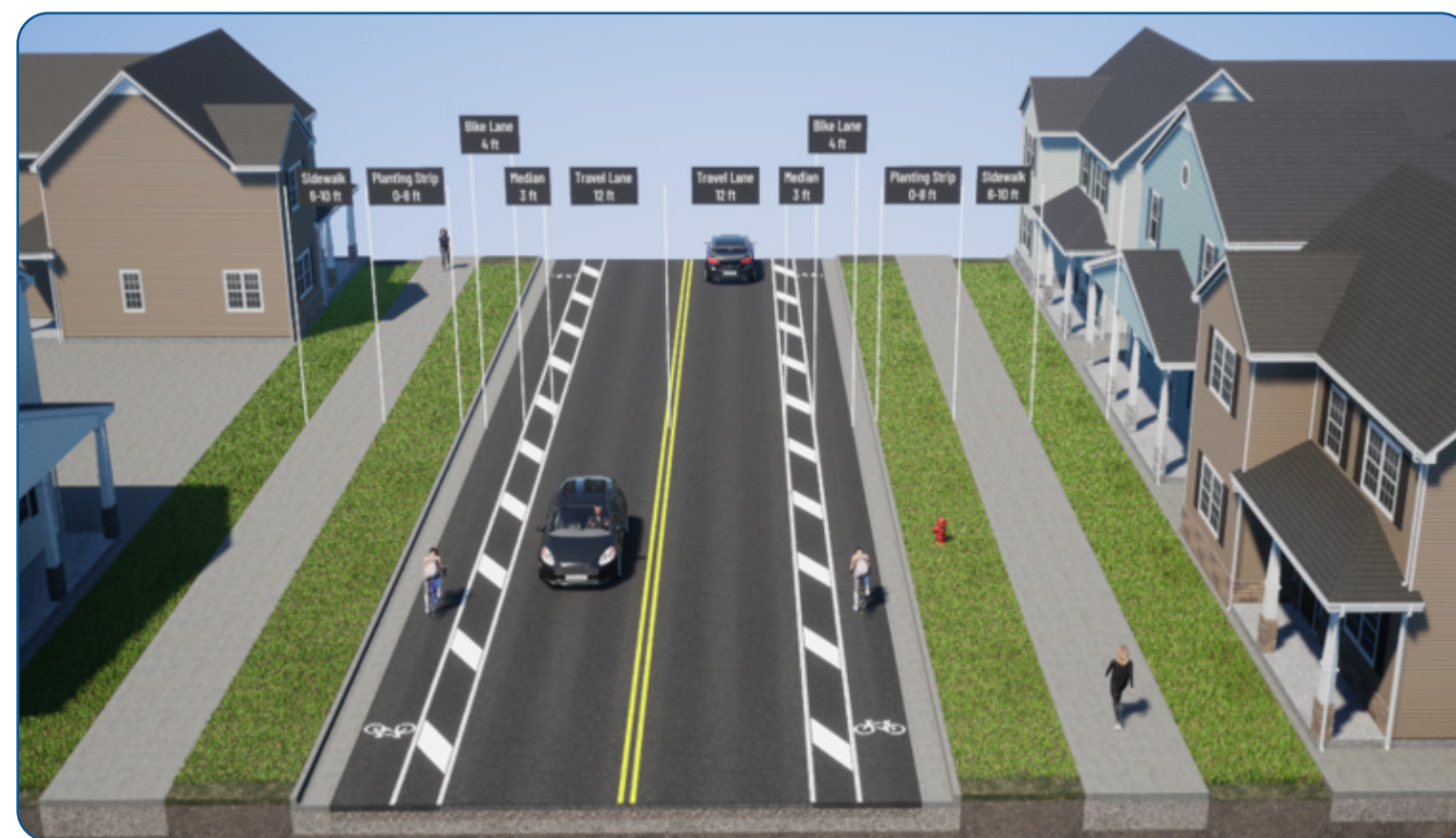
Charlotte

Prioritizing Safe and Equitable Mobility

» Building a Network of Complete Streets



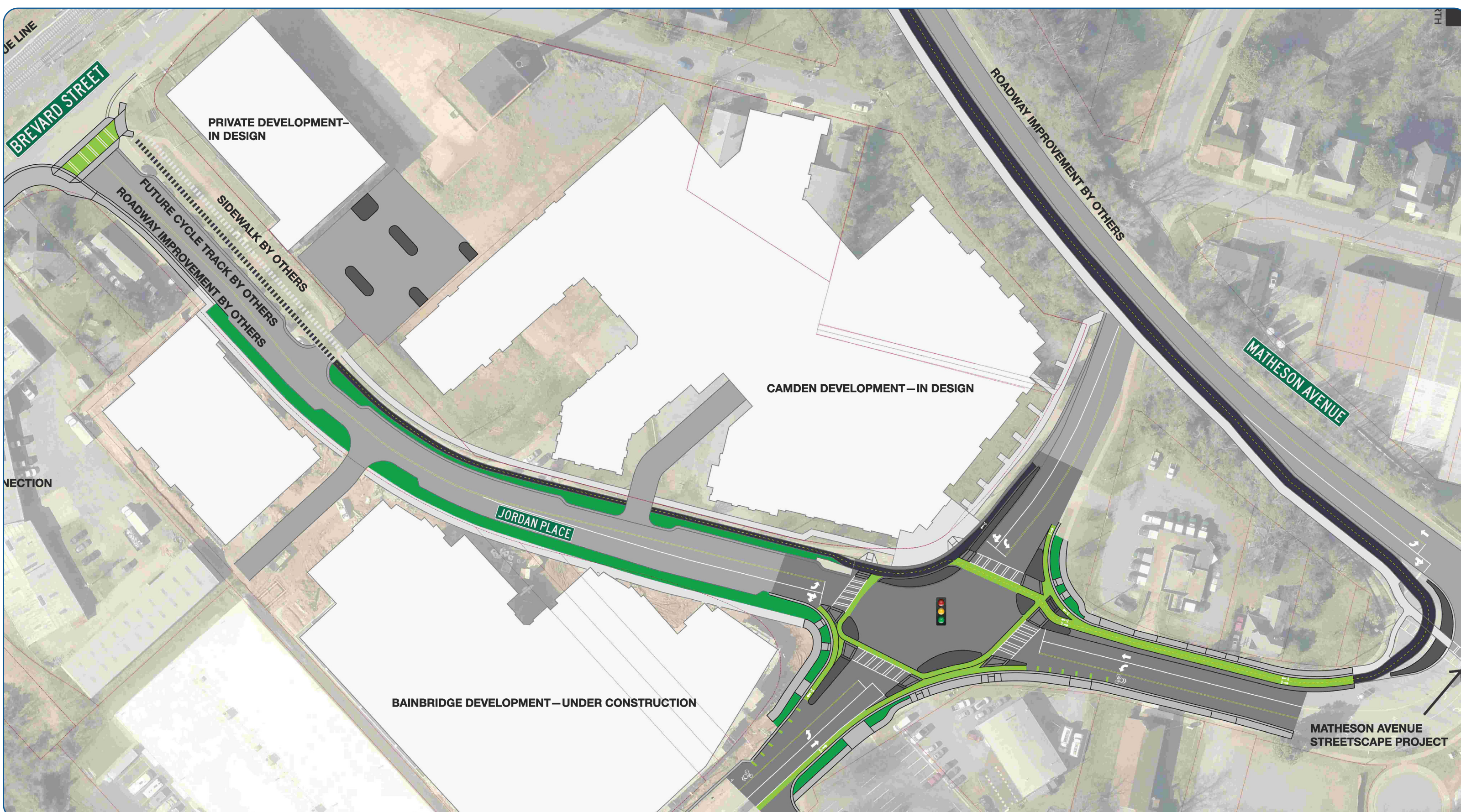
① Matheson Avenue Bridge + Street Conversion



② Shamrock Drive Complete Street



③ 25th Street Extension



④ North Davidson Street + Jordan Place Protected Intersection

Building upon investments in the LYNX Blue Line light rail, Cross-Charlotte Trail and several rapidly growing neighborhoods, Charlotte is building a network of complete streets as we prioritize safe and equitable mobility.

Matheson Avenue Bridge + Street Conversion will reconfigure a four-lane arterial to include a two-way cycle track.

Shamrock Drive Complete Street will add buffered bike lanes, two roundabouts, and wider sidewalks with planting strips in the Plaza-Shamrock neighborhood.

25th Street Extension is a new bridge, increasing street network connectivity between the Optimist Park and Villa Heights neighborhoods, and providing bike/ped access to the 25th Street light rail station.

North Davidson Street + Jordan Place Protected Intersection is converting a large intersection in the NoDa neighborhood into a safer, protected facility for all users that provides a critical link to the area's bicycle, greenway, and transit network.