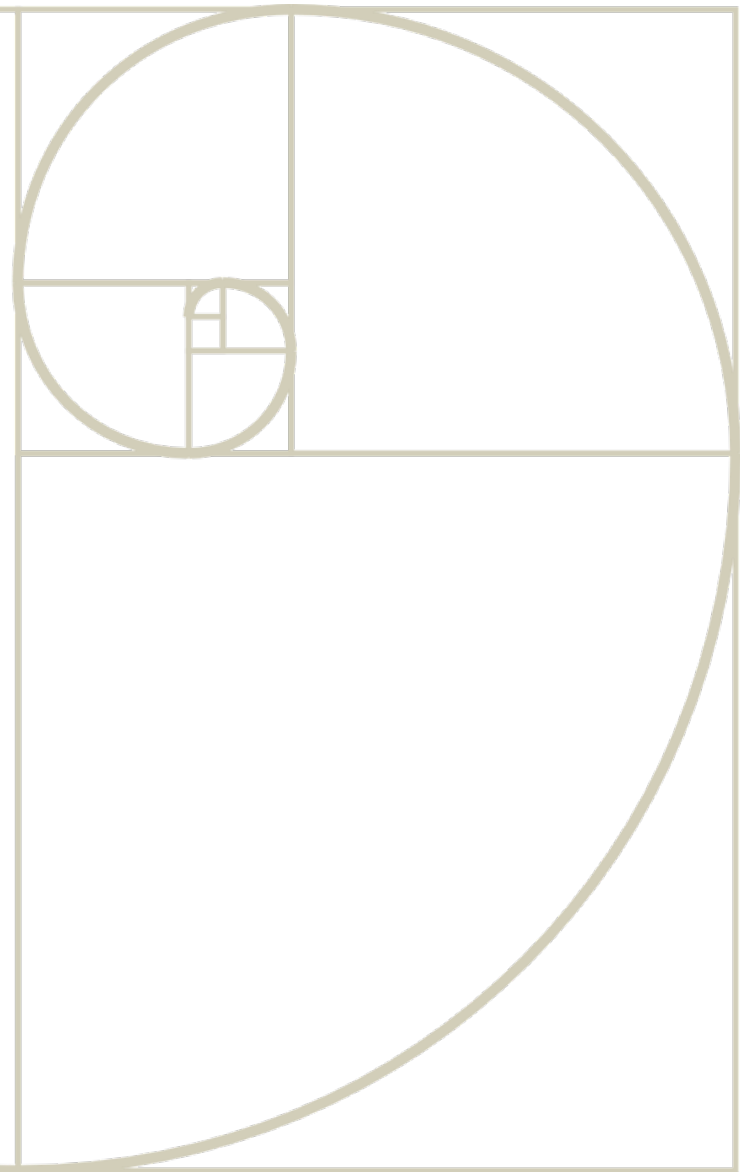
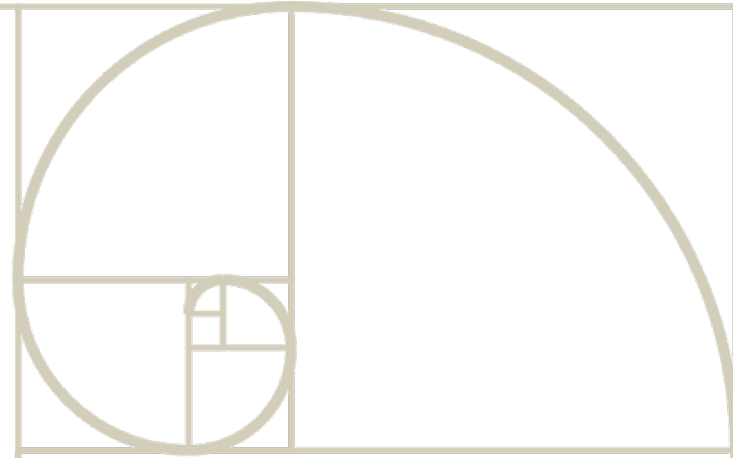


All I Really
Needed to
Know About
Transit...




All I Really
Needed to
Know About
Transit...

...I Learned
Growing Up
in New Orleans

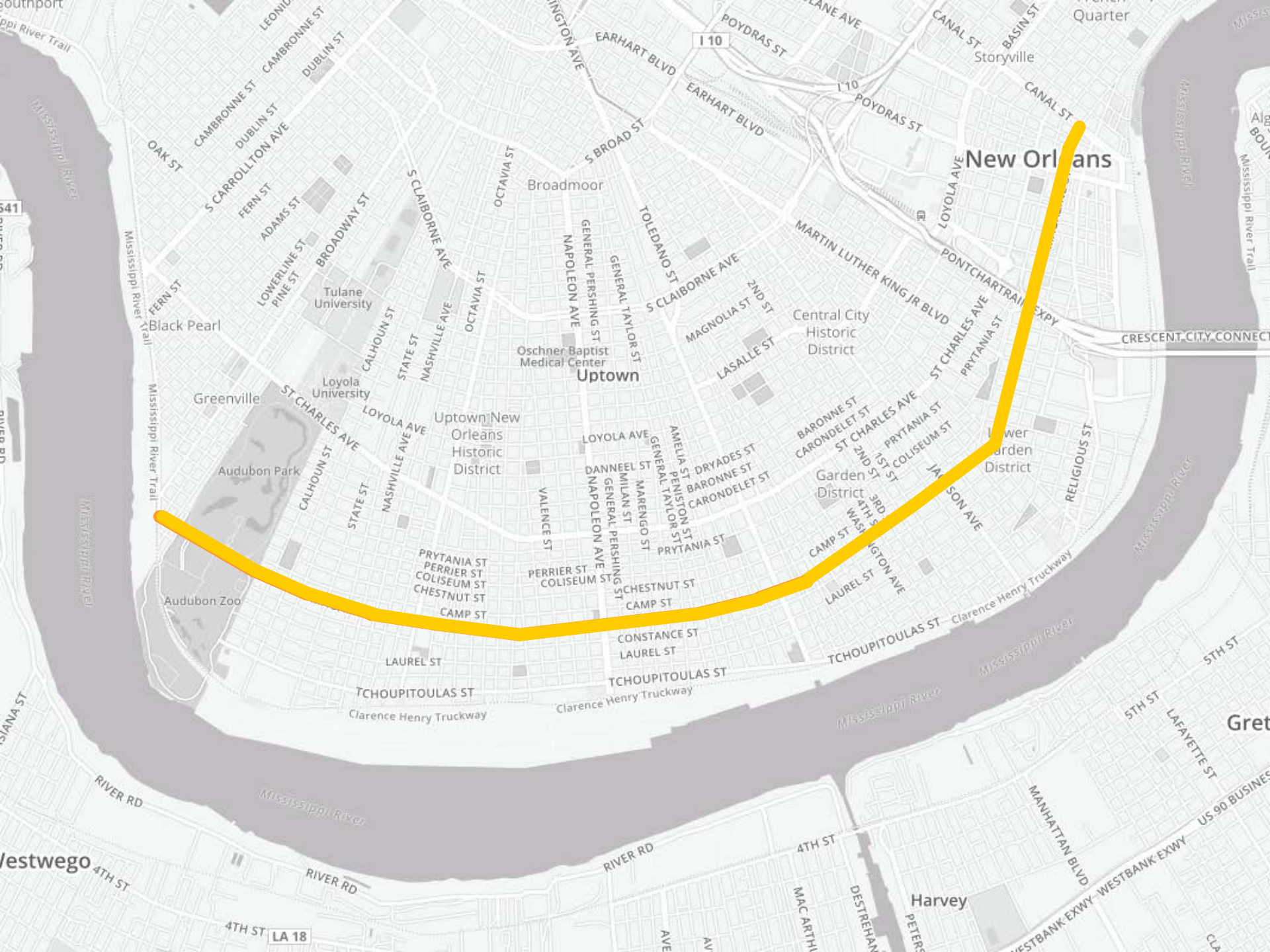


Greetings from



**NEW
ORLEANS**





New Orleans

Uptown

**Central City
Historic District**

**Uptown New
Orleans
Historic District**

**Garden
District**

Westwego

Gret

Harvey

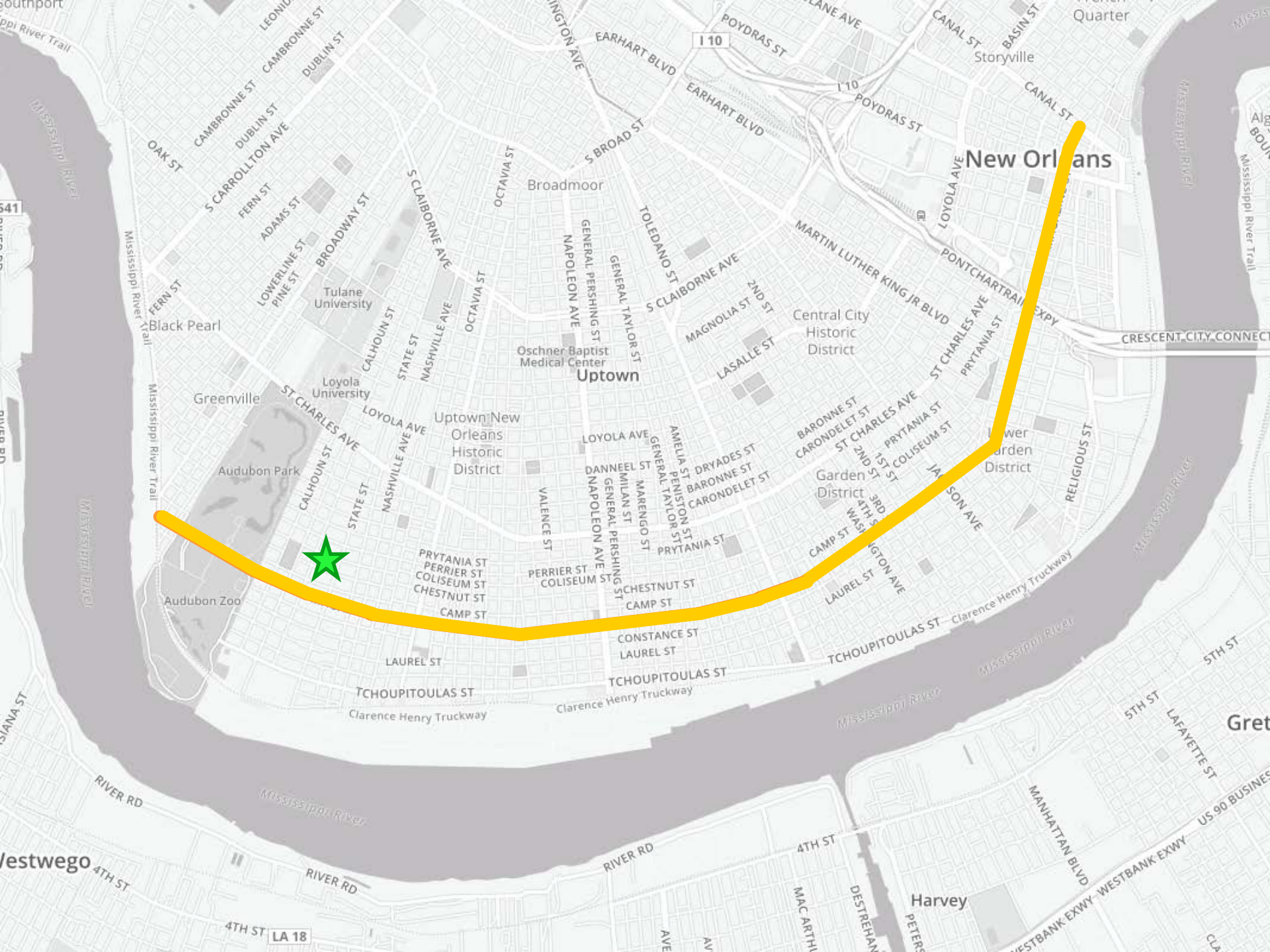
541

LA 18

I 10

I 10

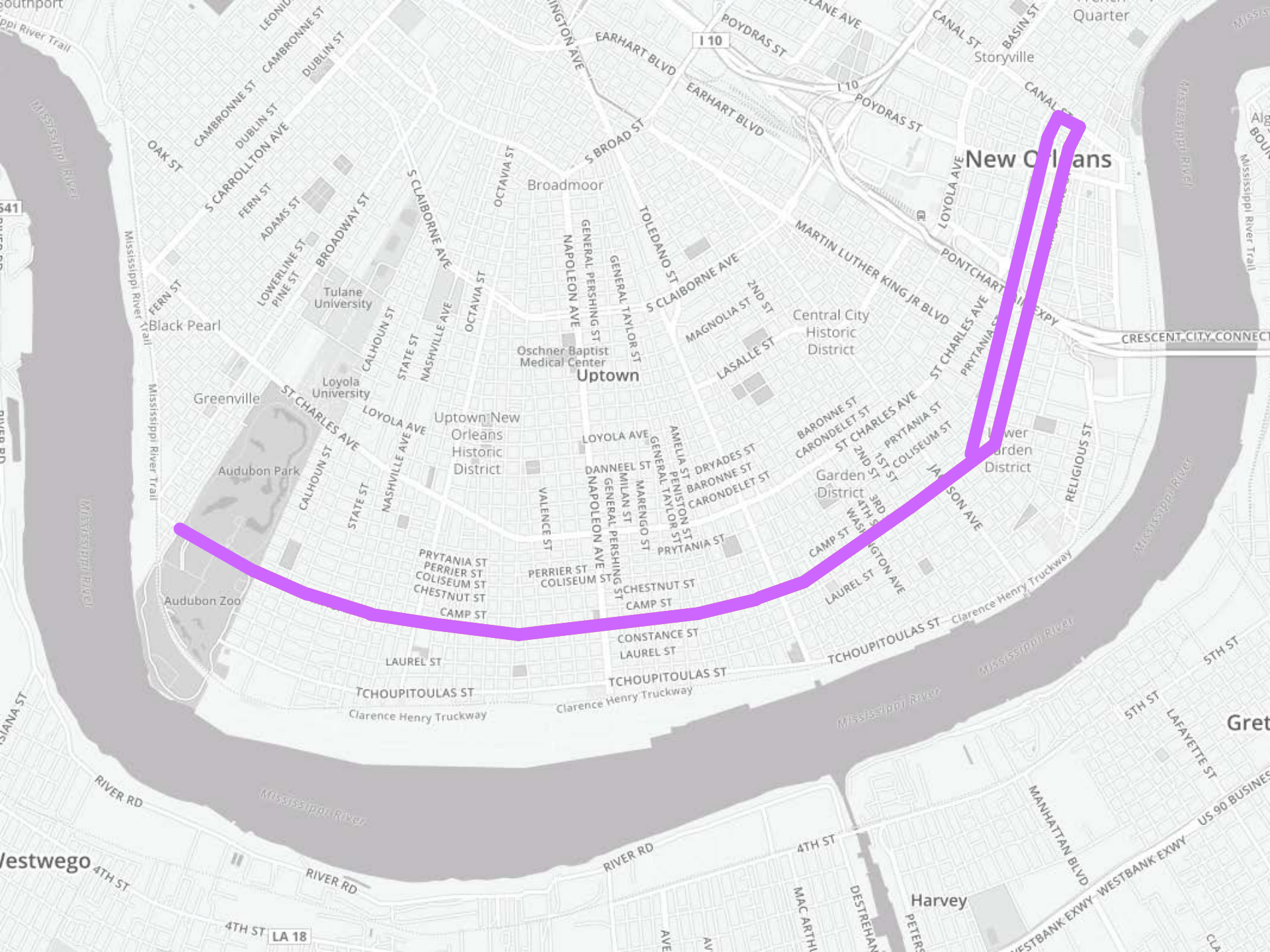
US 90 BUSINESS



New Orleans



Map showing major streets and landmarks in New Orleans, Louisiana. The Mississippi River is visible on the left and bottom edges. Key streets include I-10, S Broad St, S Claiborne Ave, St Charles Ave, and the Mississippi River Trail. Landmarks such as Tulane University, Loyola University, Audubon Park, and Audubon Zoo are marked. A yellow route is highlighted, starting near the Mississippi River Trail and ending near the Mississippi River. A green star is located in the Uptown New Orleans Historic District, near the intersection of Calhoun Street and State Street.



New Orleans

Uptown

Uptown New Orleans Historic District

Lower Garden District

Audubon Zoo

Audubon Park

Tulane University

Black Pearl

Oschner Baptist Medical Center

Central City Historic District

Garden District

Westwego

Harvey

Gretna

LA 18

I 10

LA 541

US 90 BUSINESS

5TH ST

5TH ST

4TH ST

RIVER RD

RIVER RD

RIVER RD

4TH ST

FERN ST

FERN ST

ADAMS ST

LOWERLINE ST

PINE ST

BROADWAY ST

CALHOUN ST

STATE ST

NASHVILLE AVE

OCTAVIA ST

S CLAIRBORNE AVE

OCTAVIA ST

TOLEDO ST

GENERAL PERSHING ST

NAPOLEON AVE

GENERAL TAYLOR ST

S CLAIRBORNE AVE

MAGNOLIA ST

2ND ST

LASALLE ST

MARTIN LUTHER KING JR BLVD

POYDRAS ST

POYDRAS ST

LOYOLA AVE

PONTCHARTRAIN EXPY

ST CHARLES AVE

PRYTANIA ST

BARONNE ST

CARONDELET ST

ST CHARLES AVE

2ND ST

PRYTANIA ST

COLISEUM ST

JACKSON AVE

RELIGIOUS ST

LAUREL ST

TCHOUPITOULAS ST

CLARENCE HENRY TRUCKWAY

5TH ST

LAFAYETTE ST

MANHATTAN BLVD

WESTBANK EXWY

CLA

Greenville

Loyola University

ST CHARLES AVE

CALHOUN ST

STATE ST

NASHVILLE AVE

LOYOLA AVE

DANNEEL ST

MILAN ST

MARENGO ST

GENERAL TAYLOR ST

AMELIA ST

PENISTON ST

DRYADES ST

BARONNE ST

CARONDELET ST

ST CHARLES AVE

2ND ST

LAUREL ST

TCHOUPITOULAS ST

CLARENCE HENRY TRUCKWAY

LAUREL ST

CAMP ST

CHESTNUT ST

PERRIER ST

COLISEUM ST

VALENCE ST

CONSTANCE ST

LAUREL ST

TCHOUPITOULAS ST

CLARENCE HENRY TRUCKWAY

LAUREL ST

CAMP ST

CHESTNUT ST

PERRIER ST

COLISEUM ST

4TH ST

4TH ST

4TH ST

4TH ST

4TH ST

4TH ST

4TH ST

4TH ST

4TH ST

4TH ST

4TH ST

4TH ST

4TH ST

4TH ST

4TH ST

4TH ST

4TH ST

4TH ST

4TH ST

4TH ST

4TH ST

4TH ST

4TH ST

4TH ST

4TH ST

4TH ST

4TH ST

4TH ST

4TH ST

4TH ST

4TH ST

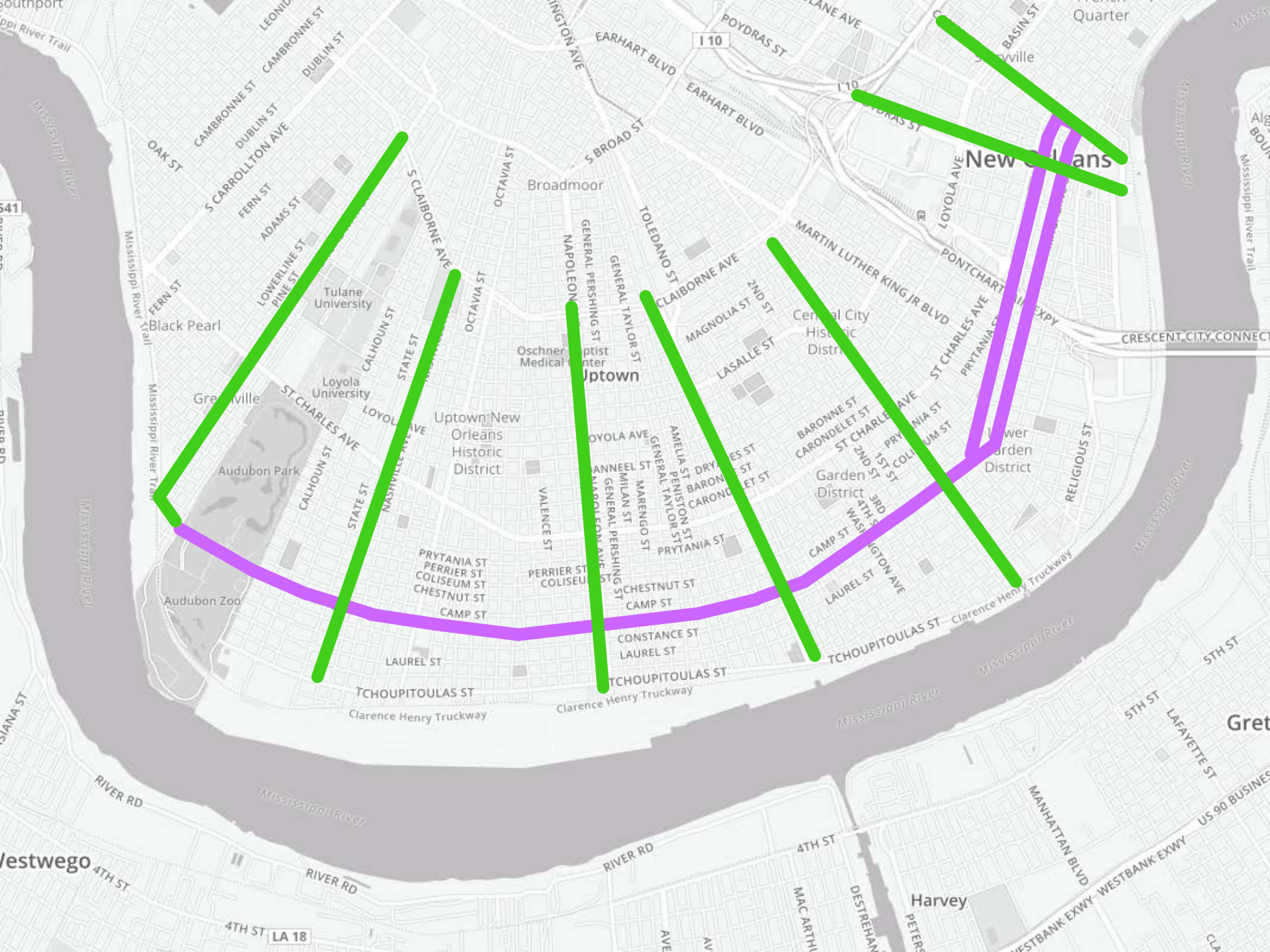
4TH ST

4TH ST

4TH ST

4TH ST

4TH ST



New Orleans

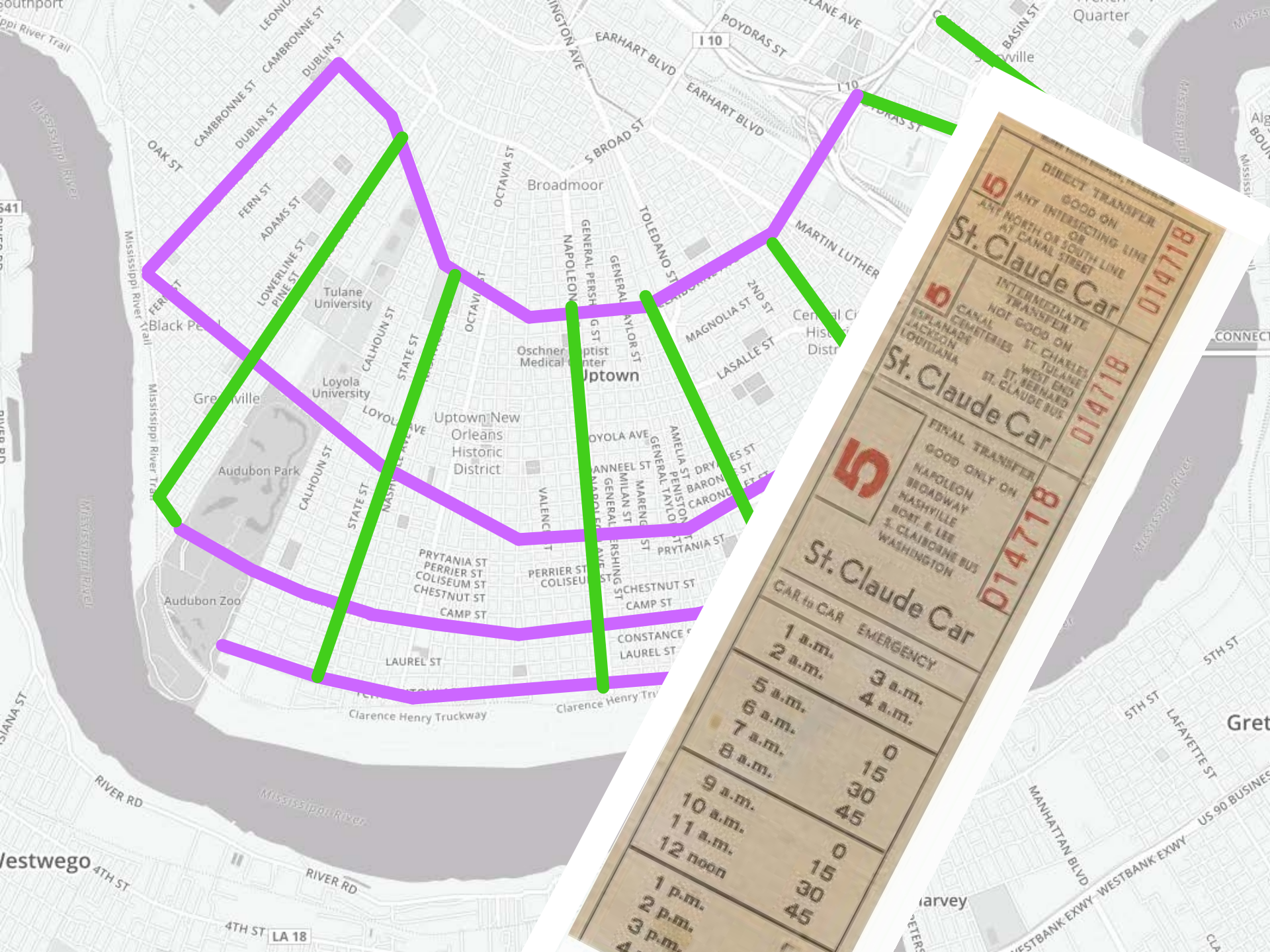
Uptown

Garden District

Harvey

Westwego

LA 18



St. Claude Car 014718

St. Claude Car 014718

St. Claude Car 014718

CAR to CAR		EMERGENCY
1 a.m.	2 a.m.	3 a.m.
5 a.m.	6 a.m.	7 a.m.
8 a.m.	9 a.m.	10 a.m.
11 a.m.	12 noon	1 p.m.
2 p.m.	3 p.m.	4 p.m.

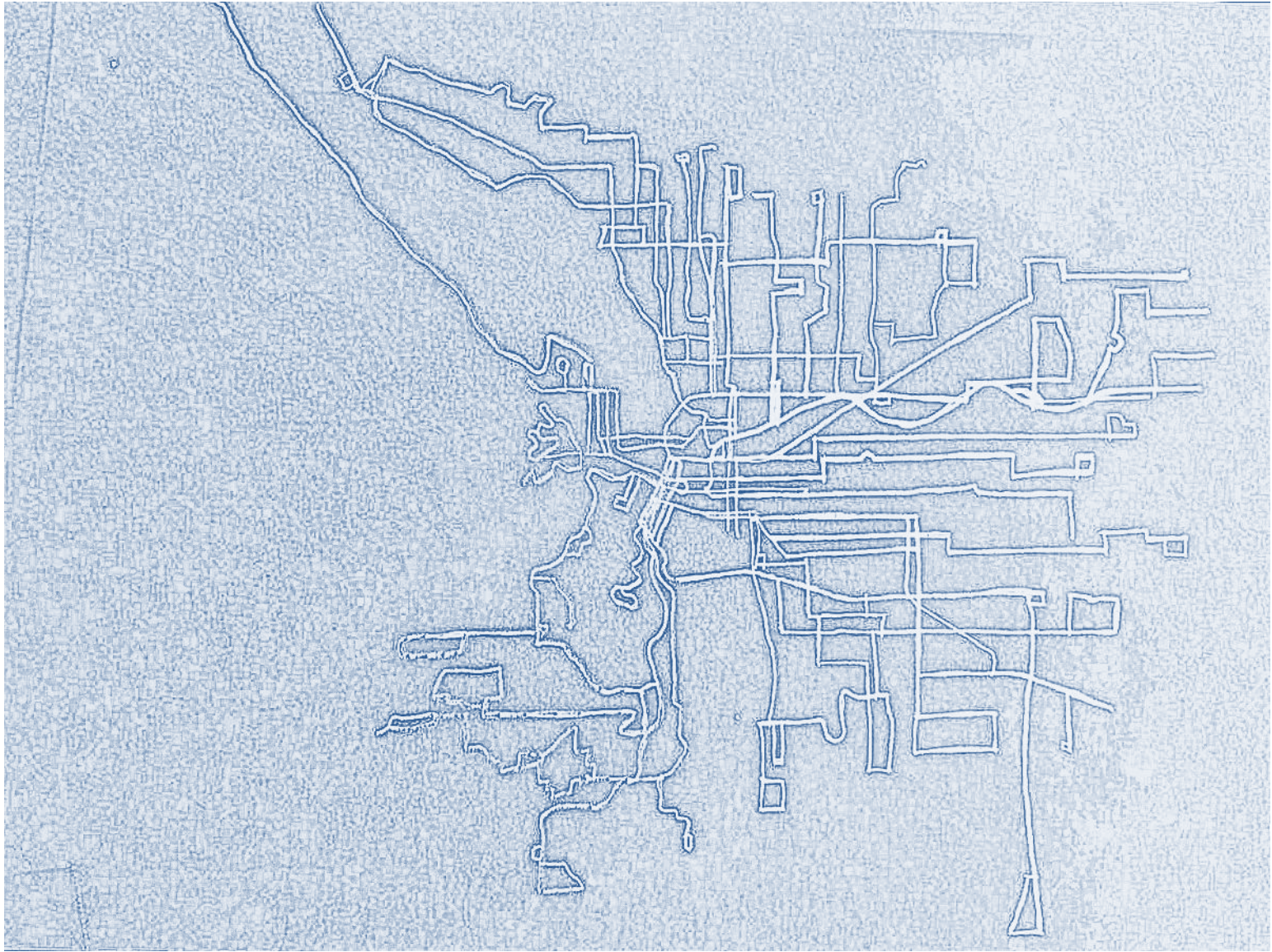
0	15	30	45
0	15	30	45

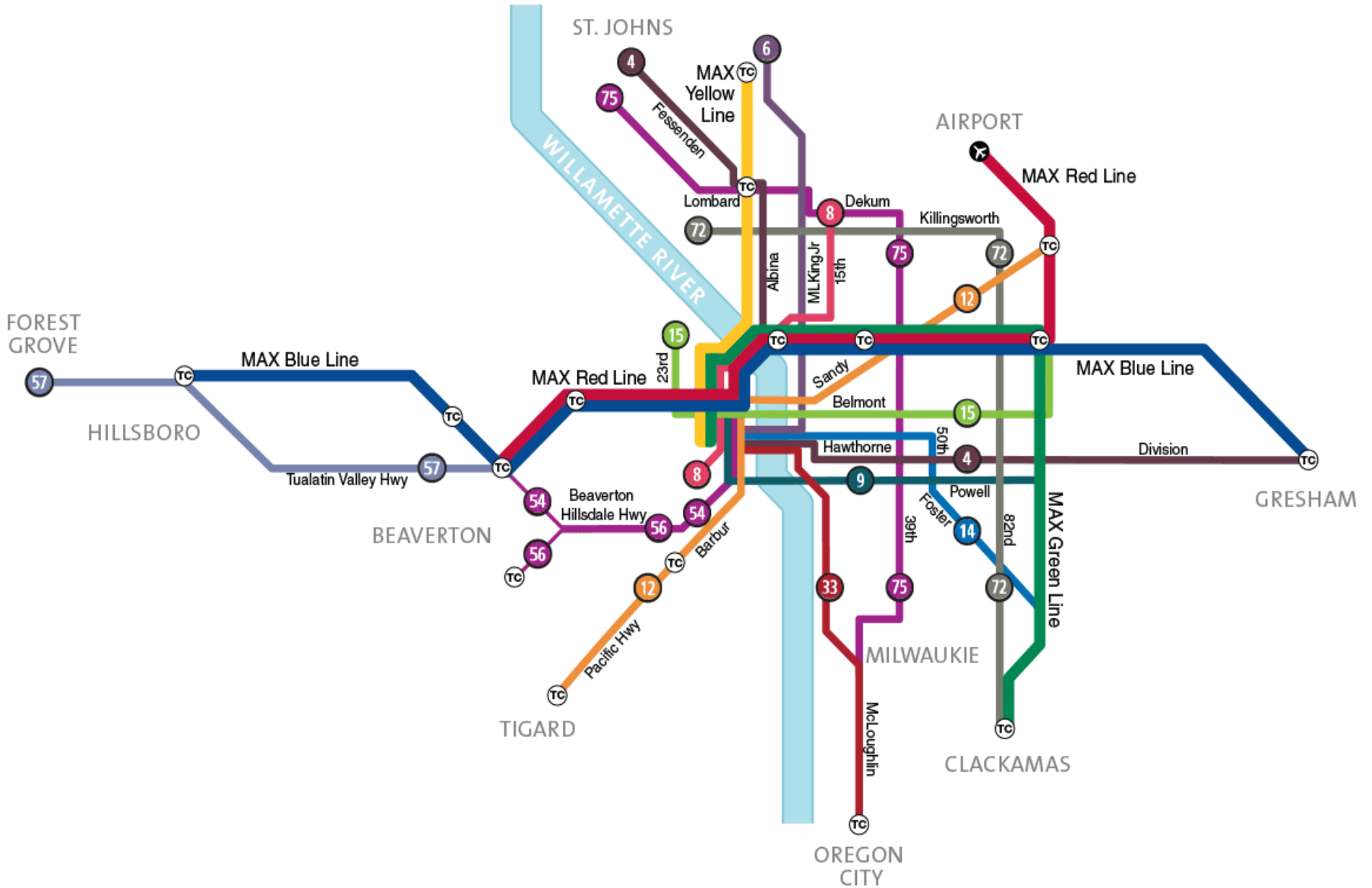


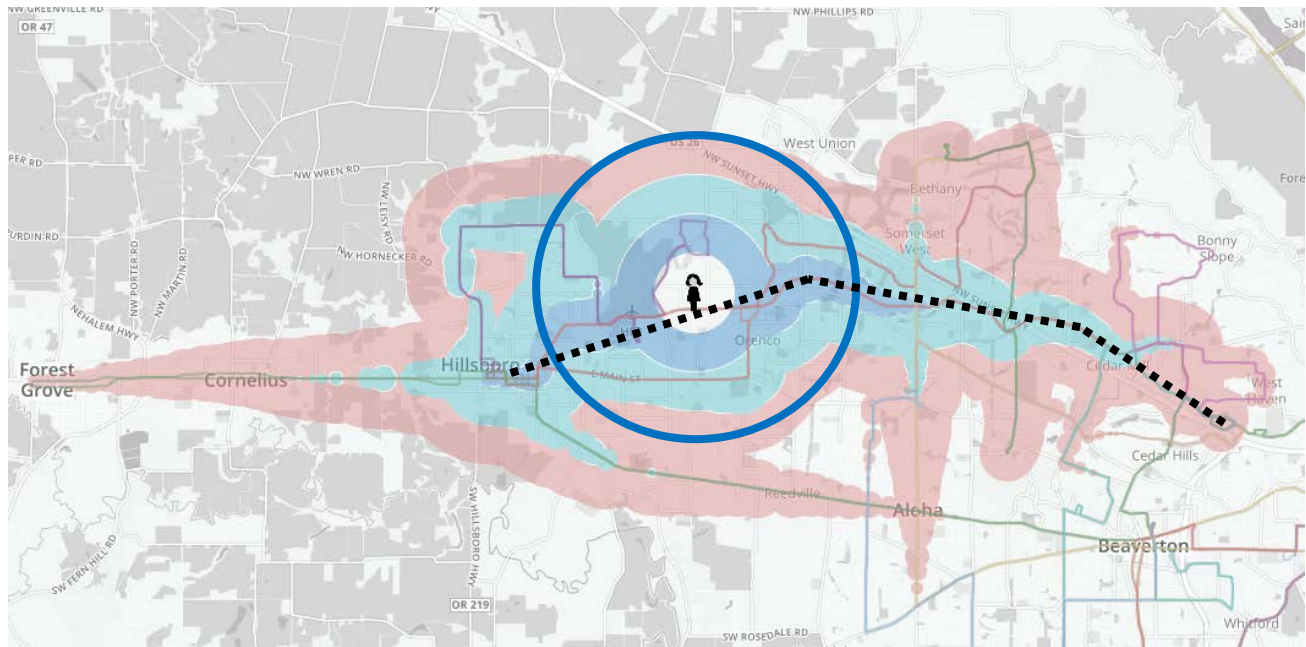
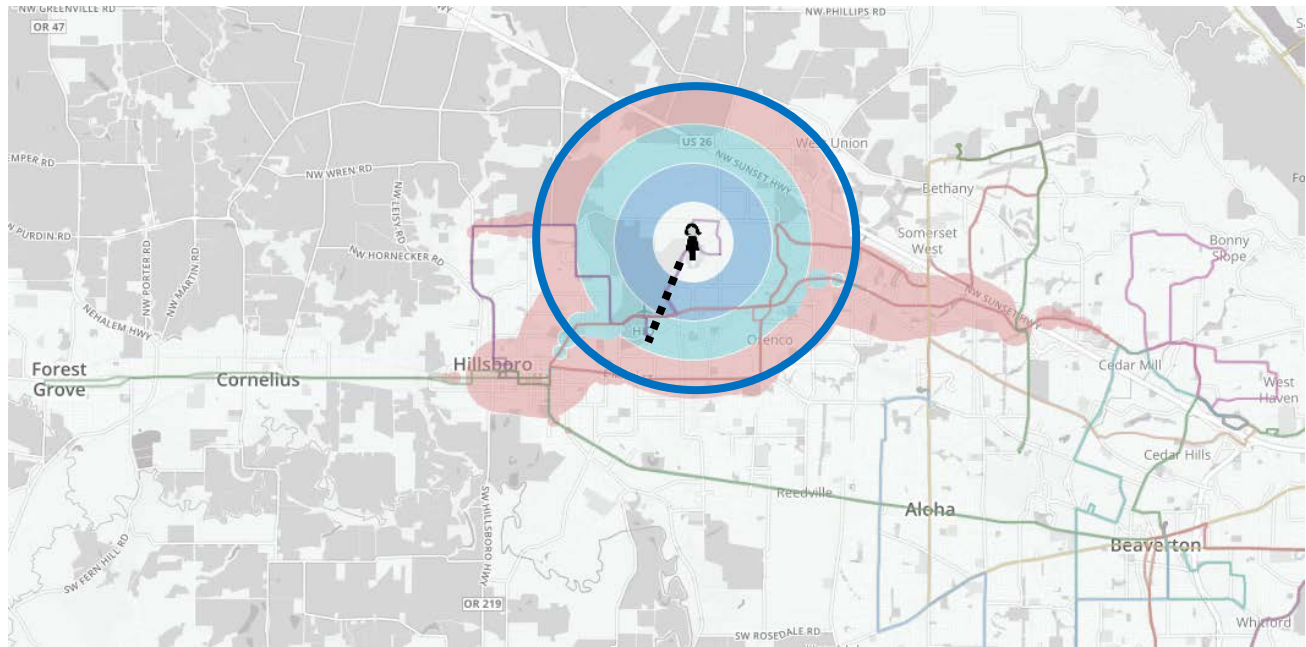



The Complete Trip













Graphics: Alan Hoffman



"Get me from point A to point B..."



"... quickly and don't make me wait..."



"...and I want to feel good about it."



land
use


street
design

transit
service

land
use



transit
service



Drawing: Greg Baldwin



Drawing: Greg Baldwin

Transit & Design



Photos: GB Arrington



Photos: Bruce Forster / Eckert & Eckert



A welcoming & relevant option for a *livable lifestyle*



A common language

Project **Network**
Capital \$ **Operating \$**
Coverage **Frequency**
Rail **Multimodal**
Aesthetics **Access**
Activation **Reliability**